


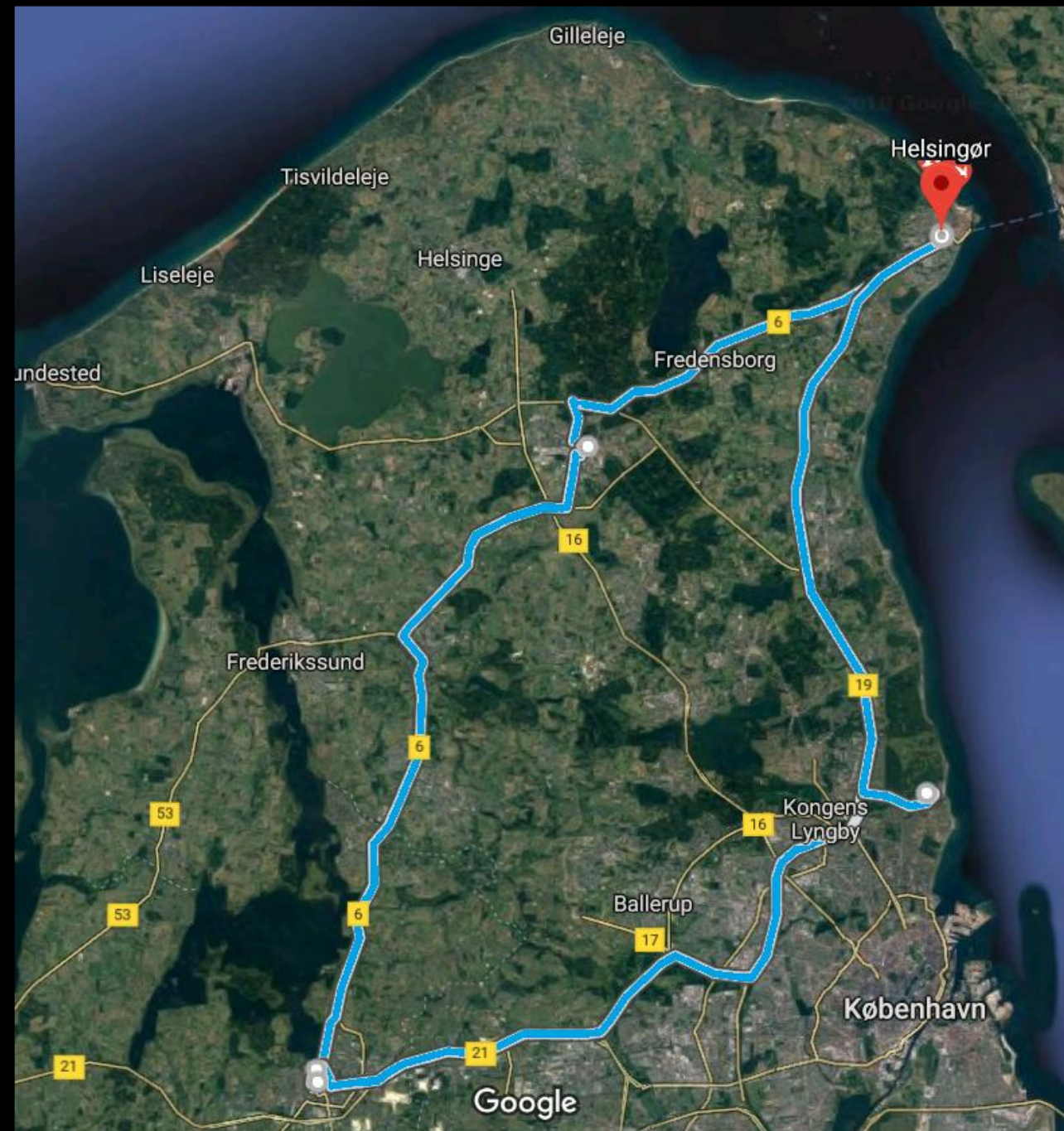
# EMIW2018 – HELSINGØR EXCURSION



THE EXCURSION WILL BRING US TO SOME FINE HISTORICAL PLACES IN NORTHERN SEALAND. AFTER HALF AN HOUR RIDE ON THE BUS FROM HELSINGØR, WE WILL REACH HILLERØD WITH *FREDERIKSBORG CASTLE* AND EXPLORING ITS BEAUTIFUL PARK AROUND. THE SECOND BUS STOP IS IN ROSKILDE, WHERE WE WILL VISIT THE DOME AND THE VIKING SHIP MUSEUM, WHICH GIVE INSIGHT INTO THOUSANDS OF YEARS IN DANISH HISTORY. IN BETWEEN THE VISITS WE WILL HAVE LUNCH, A PICNIC IN AN OPEN AIR THEATRE IN *FOLKEPARKEN*. IN THE LATE AFTERNOON WE WILL CONTINUE TO KLAMPENBORG, AND STAYING FOR AN HOUR OR LONGER IN THE OLDEST AMUSEMENT PARK IN THE WORLD, *BAKKEN*. ALTERNATIVELY, YOU CAN HAVE A WALK THROUGH THE FOREST PARK *JÆGERSBORG DYREHAVE* WITH ITS ANCIENT OAK TREES AND LARGE PLAINS ROAMED BY HERDS OF DEER.





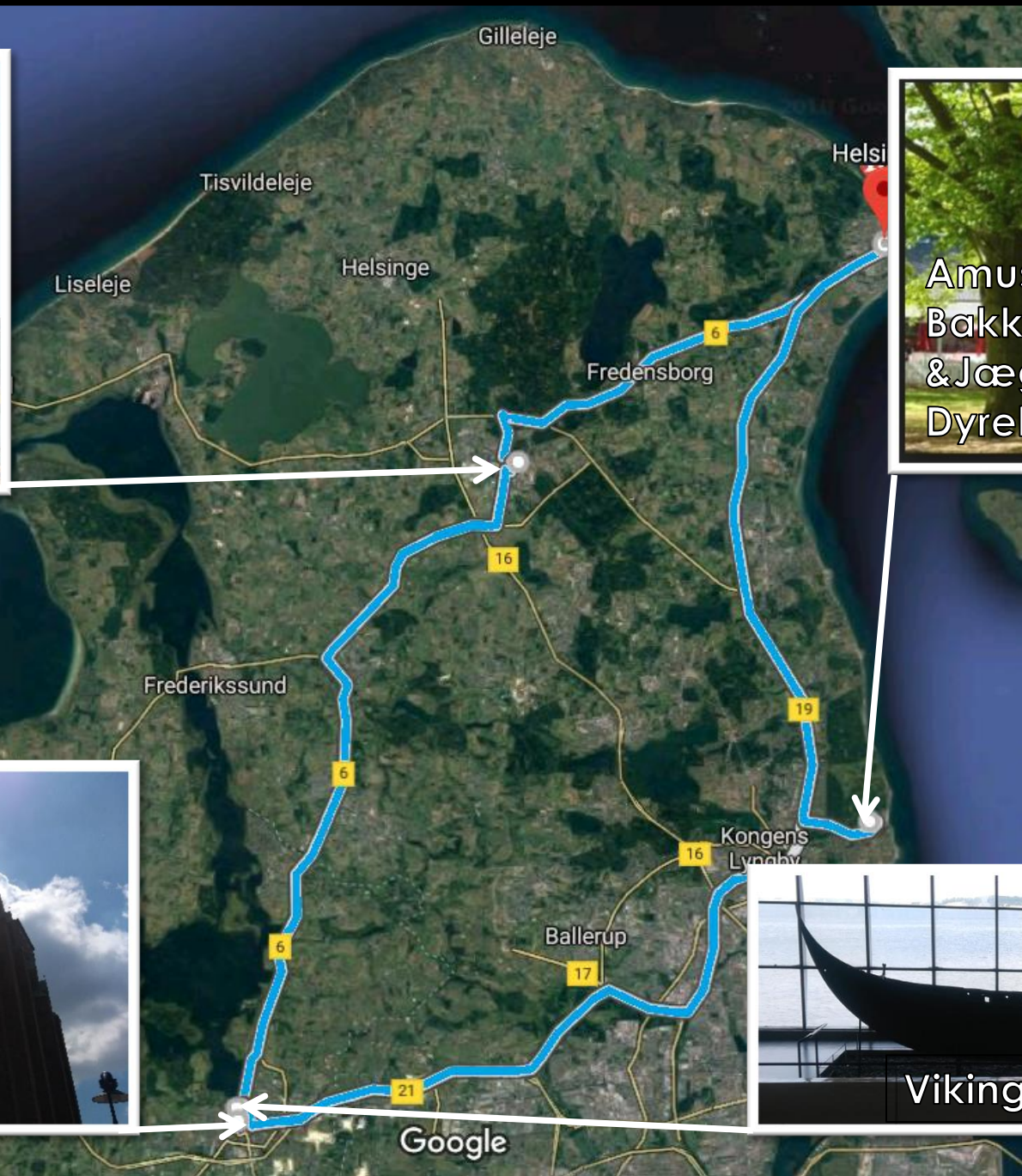


EMIW2018





Frederiksborg Castle &  
Baroque Park



Amusement Park  
Bakken  
& Jægersborg  
Dyrehave



Roskilde Dome



Viking Ship Museum



# TIME LINE FOR BUS I-III:

THURSDAY, AUGUST 16<sup>TH</sup>

08:15 MEET AT BUS PARKING BEHIND “KULTURVÆRFTET” – KRONBORGVEJ IN HELSINGØR (BUSES LEAVE AT 08.30)

09:00 – 10:30 VISIT FREDERIKSBORG CASTLE AND BAROQUE PARK IN HILLERØD

11:20 – 12:45 VISIT THE DOME CHURCH OF ROSKILDE – GUIDED TOURS

13:00 – 14:00 LUNCH BREAK IN THE “FOLKEPARKEN” IN ROSKILDE

14:15 – 15:45 VISIT THE VIKING SHIP MUSEUM IN ROSKILDE

18:00 – OPEN END VISIT THE AMUSEMENT PARK “BAKKEN” AND “JÆGERSBORG DYREHAVE”

*FOR PEOPLE THAT WANT TO LEAVE EARLY AND DO NOT WANT TO USE THE PUBLIC TRANSPORT BACK TO HELSINGØR:*

18:00: MEET ON PARKING AREA OF “BAKKEN” TO TAKE THE BUS BACK TO HELSINGØR

19:00 BUSES WILL BE BACK AT THE “KULTURVÆRFTET” IN HELSINGØR

**EMIW2018**



# TIME LINE FOR BUS IV-V:

THURSDAY, AUGUST 16<sup>TH</sup>

08:15                      MEET AT BUS PARKING BEHIND “KULTURVÆRFTET” – KRONBORGVEJ IN HELSINGØR (BUSES LEAVE AT 08.30)

09:00 – 10:30            VISIT FREDERIKSBORG CASTLE AND BAROQUE PARK IN HILLERØD

11:20 – 12:45            VISIT THE VIKING SHIP MUSEUM IN ROSKILDE

13:00 – 14:00            LUNCH BREAK IN THE “FOLKEPARKEN” IN ROSKILDE

14:15 – 15:45            VISIT THE DOME CHURCH OF ROSKILDE – GUIDED TOURS

18:00 – OPEN END      VISIT THE AMUSEMENT PARK “BAKKEN” AND “JÆGERSBORG DYREHAVE”

*FOR PEOPLE THAT WANT TO LEAVE EARLY AND DO NOT WANT TO USE THE PUBLIC TRANSPORT BACK TO HELSINGØR:*

18:00:                      MEET ON PARKING AREA OF “BAKKEN” TO TAKE THE BUS BACK TO HELSINGØR

19:00                      BUSES WILL BE BACK AT THE “KULTURVÆRFTET” IN HELSINGØR

**EMIW2018**

# LOCATIONS TO BE VISITED



# FREDERIKSBORG CASTLE & BAROQUE PARK

## CASTLE



EMIW2018



# FREDERIKSBORG CASTLE & BAROQUE PARK

## CASTLE

*THE FREDERIKSBORG CASTLE IS AN IMPRESSIVE AND UNRIVALLED RENAISSANCE CASTLE IN NORTHERN SEALAND.*

*THE CASTLES FOUNDATION GO BACK TO A MAIN COUNTRY YARD FROM THE LATE 13<sup>TH</sup> CENTURY, WHICH WAS CONTINUOUSLY EXPANDED OVER TIME.*

*IN THE MID OF THE 16<sup>TH</sup>. CENTURY, THE COURTIER HERLUF TROLLE BECAME ITS PROPRIETORS AND REPLACED THE BUILDING WITH A LARGER MANOR HOUSE, WHICH THEN WAS HANDED OVER ALREADY 10 YEARS LATER TO FREDERIK II, KING OF DENMARK-NORWAY, WHO EXTENDED IT TO A HUNTING CASTLE AND NAMED IT FREDERIKSBORG.*

*HIS SON CHRISTIAN IV REBUILT THE CASTLE IN FLEMISH DUTCH RENAISSANCE STYLE.*

*IN THE 1850s, A FIRE BROKE OUT AND RUINED THE BUILDING WITHIN A FEW HOURS. IT WAS RECONSTRUCTED AFTER OLD PLANS AND RE-OPENED IN 1870.*



[https://en.m.wikipedia.org/wiki/Frederiksborg\\_Castle](https://en.m.wikipedia.org/wiki/Frederiksborg_Castle)

<https://www.visitcopenhagen.com/copenhagen/frederiksborg-castle-gdk424103>



# FREDERIKSBORG CASTLE & BAROQUE PARK

## BAROQUE PARK



Copyright Meissl S.



# FREDERIKSBORG CASTLE & BAROQUE PARK

## BAROQUE PARK

THE PARK CONSISTS OF A FORMAL BAROQUE GARDEN AND A ROMANTIC LANDSCAPE GARDEN. ORIGINALLY THE PARK WAS BUILT FOR HUNTING DEER – IT WAS CALLED THE LITTLE “DYRE HAVE”. (AS THE “JÆGERSBORG DYREHAVE”, WHICH WE WILL VISIT LATER, IT IS PART OF THE UNESCO’S “PARFORCE HUNTING LANDSCAPE“.)

IN 1720 IT WAS EXPANDED TO THE FORMAL BAROQUE PARK WITH ITS TRADITIONAL GEOMETRIC PATHS AND ALLEYS, POOLS AND CANALS, IN ITALIAN STYLE BY THE DANISH ARCHITECT J.C. KRIEGER.

IT FELL INTO NEGLECT IN THE LATE 18<sup>TH</sup> CENTURY AND WAS REBUILT AFTER OLD PLANS AND SLIGHTLY MODIFIED IN THE FIRST HALF OF THE 1990.

THE LARGEST PART OF THE PARK IS TAKEN BY THE ROMANTIC LANDSCAPE GARDEN, IN TYPICALLY ENGLISH STYLE OF THE 18<sup>TH</sup> CENTURY.





# ROSKILDE DOME





# ROSKILDE DOME

BUILDING OF THE ROSKILDE DOME CHURCH STARTED IN THE 1170S UNDER THE BISHOP ABSALON – A TIME WHEN ROSKILDE WAS ONE OF THE MOST IMPORTANT CITIES OF DENMARK. IT IS THE FIRST GOTHIC CATHEDRAL THAT WAS BUILT IN BRICKS IN SCANDINAVIA AND WITH ITS MANY UNIQUE ROYAL CHAPELS, THE CATHEDRAL REFLECTS THE CHANGING EUROPEAN ARCHITECTURAL HISTORY.

THE CATHEDRAL HAS BEEN THE MAIN BURIAL SITE FOR DANISH MONARCHS SINCE THE 15<sup>TH</sup> CENTURY AND HOUSES TODAY 39 TOMBS OF KINGS AND QUEENS ALLOW EXPLORING THE ENTIRE DANISH ROYAL HISTORY IN ONE PLACE.

THE ROSKILDE CATHEDRAL WAS ADMITTED TO UNESCO'S WORLD HERITAGE LIST OF PROPERTIES OF OUTSTANDING UNIVERSAL VALUE.





# ROSKILDE VIKING SHIP MUSEUM






# ROSKILDE VIKING SHIP MUSEUM

THE VIKING SHIP MUSEUM CONTAINS THE WELL-PRESERVED REMAINS OF FIVE 11<sup>TH</sup> CENTURY VIKING SHIPS. THEY WERE SUNKEN AT THE ROSKILDE FJORD IN SHALLOW WATER TO PROTECT THE TOWN FROM ATTACKS FROM THE SEASIDE. THESE SHIPS PROVIDE A UNIQUE VIEW ON THE VIKING AGE MARITIME CULTURE, SHIPBUILDING, TRADE, DEFENSE AND WARFARE AND THE ABILITY TO FAR JOURNEYS TO EXPLORE NEW HORIZONS.

THESE SHIPS WERE EXCAVATED IN 1962 AND THE EXHIBITION IS A MAIN FOCUS OF THE MUSEUM. IN ADDITION, THE MUSEUM CONDUCTS RESEARCH IN THE FIELDS OF MARITIME HISTORY, MARINE AND EXPERIMENTAL ARCHEOLOGY. IT HAS A LONG TRADITION IN RECONSTRUCTING AND REBUILDING THE VIKING BOATS AND IT IS POSSIBLE TO FOLLOW THE BUILDING PROCESS ON A SMALL SHIPYARD WITHIN THE MUSEUM AREA.



<https://www.vikingskibsmuseet.dk/en/>  
[https://en.wikipedia.org/wiki/Viking\\_Ship\\_Museum\\_\(Roskilde\)](https://en.wikipedia.org/wiki/Viking_Ship_Museum_(Roskilde))  
<https://www.visitroskilde.com/In-int/viking-ship-museum-gdk660485>



# AMUSEMENT PARK BAKKEN



EMIW2018



# AMUSEMENT PARK BAKKEN

BAKKEN (MEANING “HILL” IN DANISH) IS THE OLDEST STILL EXISTING AMUSEMENT PARK IN THE WORLD. MANY CAROUSELS, PUBS AND RESTAURANTS ALLOW YOU ENJOYING THE END OF THE DAY.

IT OPENED 1532 AS MARKETPLACE BELONGING TO THE ROYAL HUNTING AREA JÆGERSBORG DYREHAVE.

TOGETHER WITH KIRSTEN PIIL’S SPRING (A FRESHWATER SPRING WHICH WAS THOUGHT TO HAVE HEALING POWERS), IT MADE THE AREA A FAVORITE DESTINATION FOR COPENHAGENERS FOR CENTURIES. IN SUMMERTIME, JUGGLERS SET UP THEIR TENTS AND SHOWED THEIR ARTISTIC SKILLS.



IN 1800, AN ENGLISH ARTIST FAMILY BROUGHT THE FIRST PUNCH AND JUDY SHOW WITH THEM, WHICH IS STILL ONE OF THE ATTRACTIONS FOR CHILDREN IN TODAYS PARK.

TODAYS BAKKEN IS HOME OF 32 RIDES.

ONE OF THE FAMOUS IS A CLASSIC WOODEN ROLLERCOASTER CALLED “RUTSCHEBANEN”.

<https://en.m.wikipedia.org/wiki/Dyrehavsbakken>

<https://www.visitcopenhagen.com/copenhagen/bakken-gdk443528>





# JÆGERSBORG DYREHAVE



Copyright flickr.bastian

EMIW2018



# JÆGERSBORG DYREHAVE

THE JÆGERSBORG DYREHAVE MEANS "THE HUNTING CASTLE'S DEER PARK" AND INVITES FOR A BEAUTIFUL EVENING WALK.

IT IS ONE OF THE THREE FORESTS INCLUDED IN THE UNESCO WORLD HERITAGE SITE CALLED "PARFORCE HUNTING LANDSCAPE" IN NORTH ZEALAND.

TODAY IT'S A FOREST PARK THAT COVERS MORE THAN 11 KM<sup>2</sup>.

IT IS WELL KNOWN FOR ITS OLD OAKS AND FOR THE TAME DEER THAT CAN BE WATCHED FROM CLOSE DISTANCE ALL OVER THE PARK AREA.

RED DEER, FALLOW DEER AND SIKA DEER ARE THE MOST POPULAR ONES.

EVEN WHITE MUTATIONS ARE QUITE COMMON.

[https://en.wikipedia.org/wiki/J%C3%A6gersborg\\_Dyrehave](https://en.wikipedia.org/wiki/J%C3%A6gersborg_Dyrehave)

[https://en.wikipedia.org/wiki/Par\\_force\\_hunting\\_landscape\\_in\\_North\\_Zealand](https://en.wikipedia.org/wiki/Par_force_hunting_landscape_in_North_Zealand)

<https://www.visitcopenhagen.com/press/copenhagen/par-force-hunting-landscape-north-zealand-unescos-world-heritage-list>

<https://eng.naturstyrelsen.dk/experience-nature/in-the-countryside/jaegersborg-dyrehave/>





A horizontal line with an arrow pointing to the left, labeled with the letter 'z' below it.



- 1 Bollemosen. Forest lake surrounded by a bog of peat moss and birch forest.
- 2 Skodsborg railway station. Magnificent station building from 1897. Frequently used by Copenhageners because of direct and easy access to the forest from the station.
- 3 Skodsborg Dam. Beautiful old carp pond from King Frederick VII's time. Today, you can fish for roach and bream.
- 4 Ancient monuments. Burial mounds can be found everywhere in Jægersborg Wood and Deerpark.
- 5 Mølleåen stream. This is 36 km long and takes its rise from Bastrup Lake. You can navigate by canoe from Strandmøllen mill, where there is a campsite.
- 6 Raadvad village. One of the earliest industrial towns in Denmark, dating back to the 1600s, when hydro power from Mølleå stream was utilised. Today, the village has an inn, a hostel, houses and a knowledge centre about old trades and crafts.
- 7 Stag beetles. Stag beetles have been reintroduced to this area. Stag beetles are large beetles of about 8-9 centimetres, which disappeared during the 20th century because of intense forestry.
- 8 Hvidtjørnesletten plain and King Christian V's oak. The place where King Christian V was kicked by a wounded stag during a parforce hunt in 1698. The king died the year after, possibly from the wounds sustained from the kick.
- 9 Eremitageslot (Hermitage Palace). Built by Christian VI, the palace was the centre of the royal hunts. Today, the royal family uses the palace for official purposes.
- 10 Ulvedalsøen. One of the oldest oaks in Jægersborg Deerpark. It is more than 800 years old.
- 11 Dyrehavsbakken amusement park. The oldest amusement park in the world came into existence in 1583 as a market place near Kirsten Pii's spring.
- 12 Klampenborgporten. Today, Jægersborg Deerpark has 15 red gates and entrances. The gates have been painted red since the mid-1700s.

Discover more attractions on [www.nst.dk/dyrehaven](http://www.nst.dk/dyrehaven)  
and [www.nst.dk/jaegersborghegn](http://www.nst.dk/jaegersborghegn)



# PRACTICAL INFORMATION



# PRACTICAL INFORMATION

## MAP OF AREA AROUND KULTURVÆRFTET- HELSINGØR



Buses leave from and arrive again at the bus parking in the *Kronborgvej*; 56.03952 N; 12.61347 E



# PRACTICAL INFORMATION

## MAP OF AREA AROUND FREDERIKSBORG- HILLERØD




Buses leave from/arrives at the parking  
in the *Slangerupgade*; 55.93196 N; 12.29745 E



# PRACTICAL INFORMATION

## MAP OF AREA AROUND FREDERIKSBORG- HILLERØD

Area that can be visited 



Buses leave from/arrives at the parking  
in the *Slangerupgade*; 55.93196 N; 12.29745 E



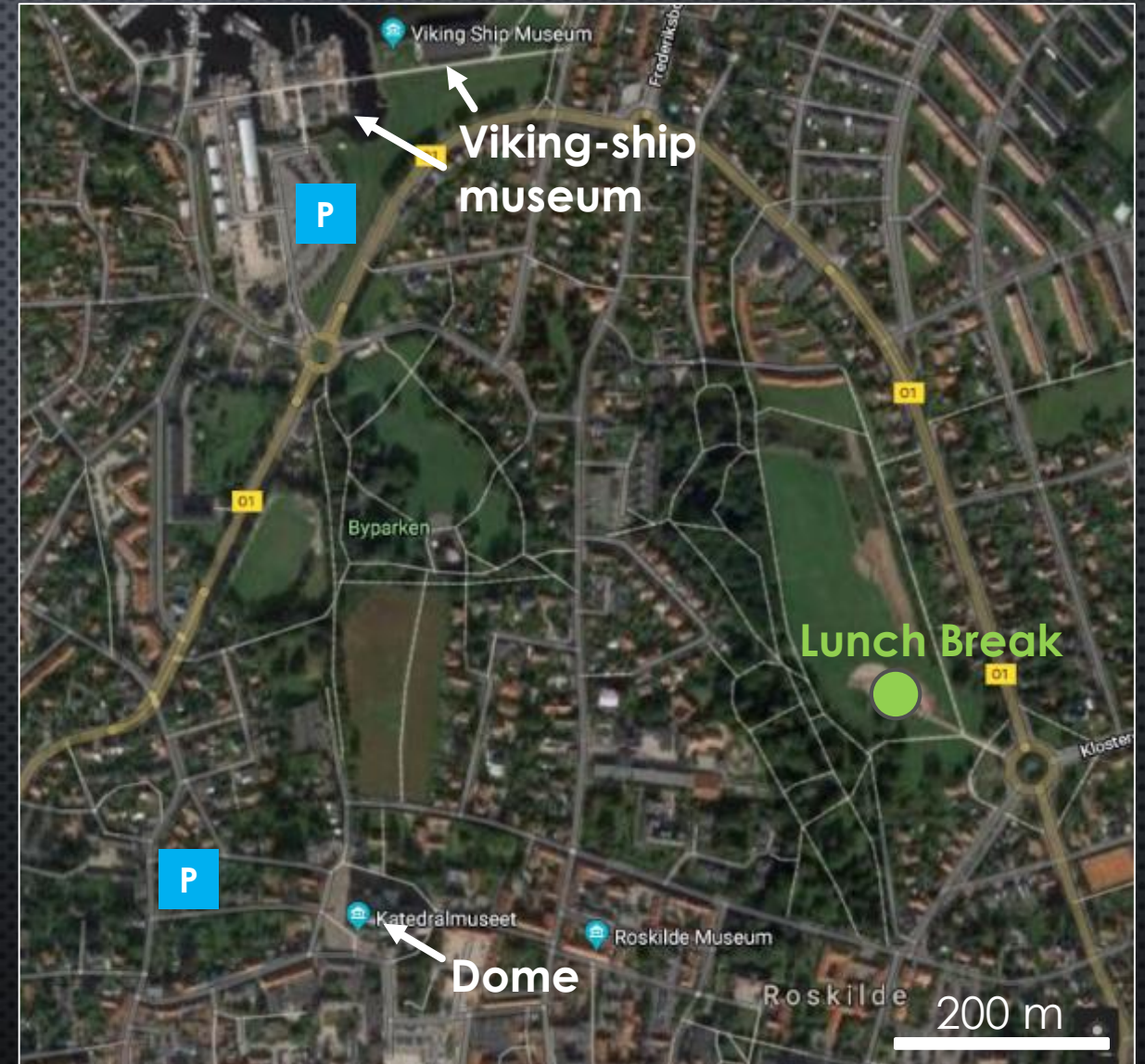
# PRACTICAL INFORMATION

Bus parking at the Viking Ship Museum  
in the *Vindeboder*; 55.64912 N; 12.07868 E

Lunch Break – "Theater" in the *Folkeparken*;  
55.64487 N; 12.08839 E

Bus parking at the Dome Church  
in the *Maglekildevej*; 55.64292 N; 12.07694 E

## MAP OF ROSKILDE CITY AREA





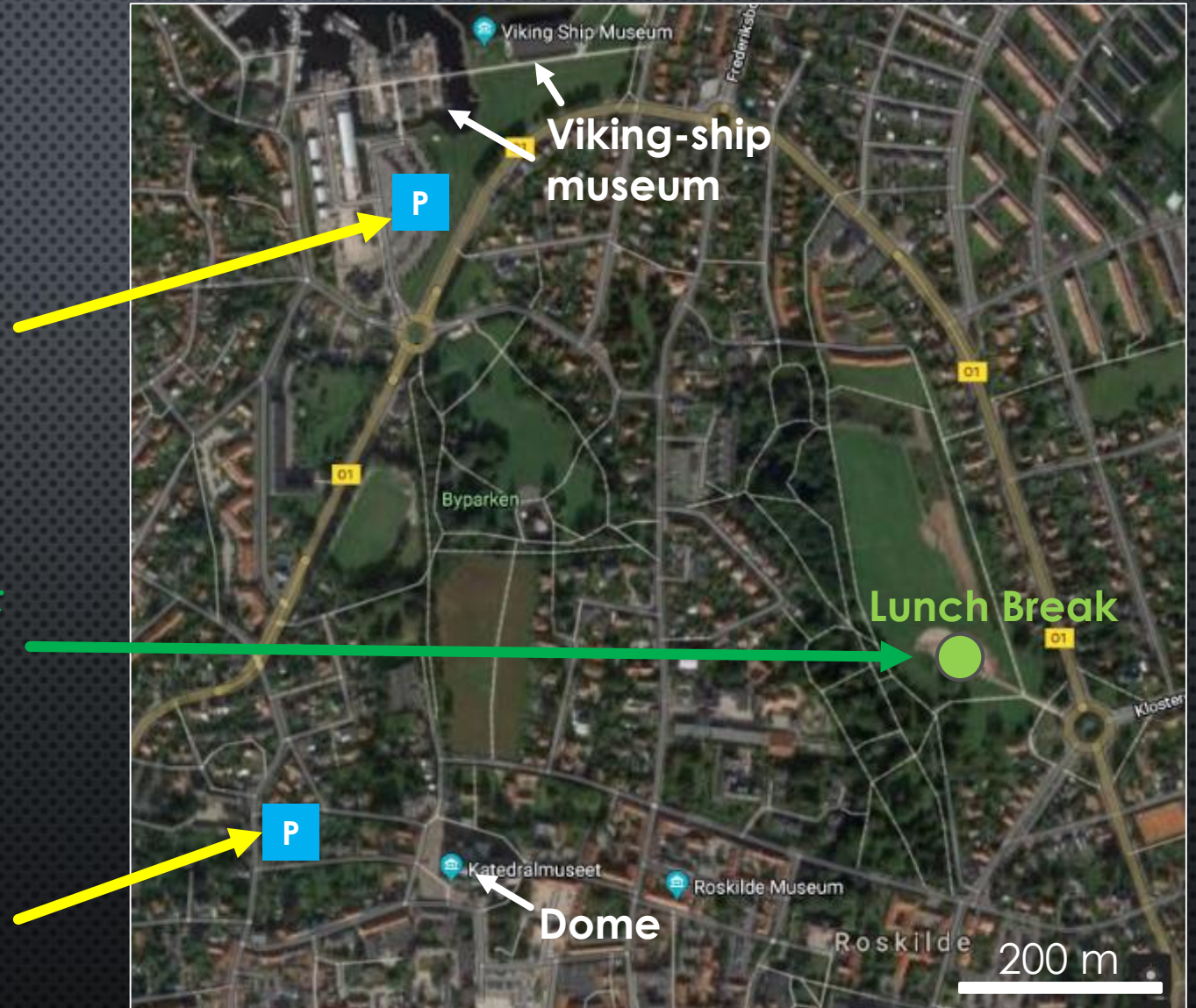
# PRACTICAL INFORMATION

## MAP OF ROSKILDE CITY AREA

Bus parking at the Viking Ship Museum  
in the *Vindeboder*; 55.64912 N; 12.07868 E

Lunch Break – "Theater" in the *Folkeparken*;  
55.64487 N; 12.08839 E

Bus parking at the Dome Church  
in the *Maglekildevej*; 55.64292 N; 12.07694 E





# PRACTICAL INFORMATION

## MAP OF "JÆRGERSBORG DRYHAVE"

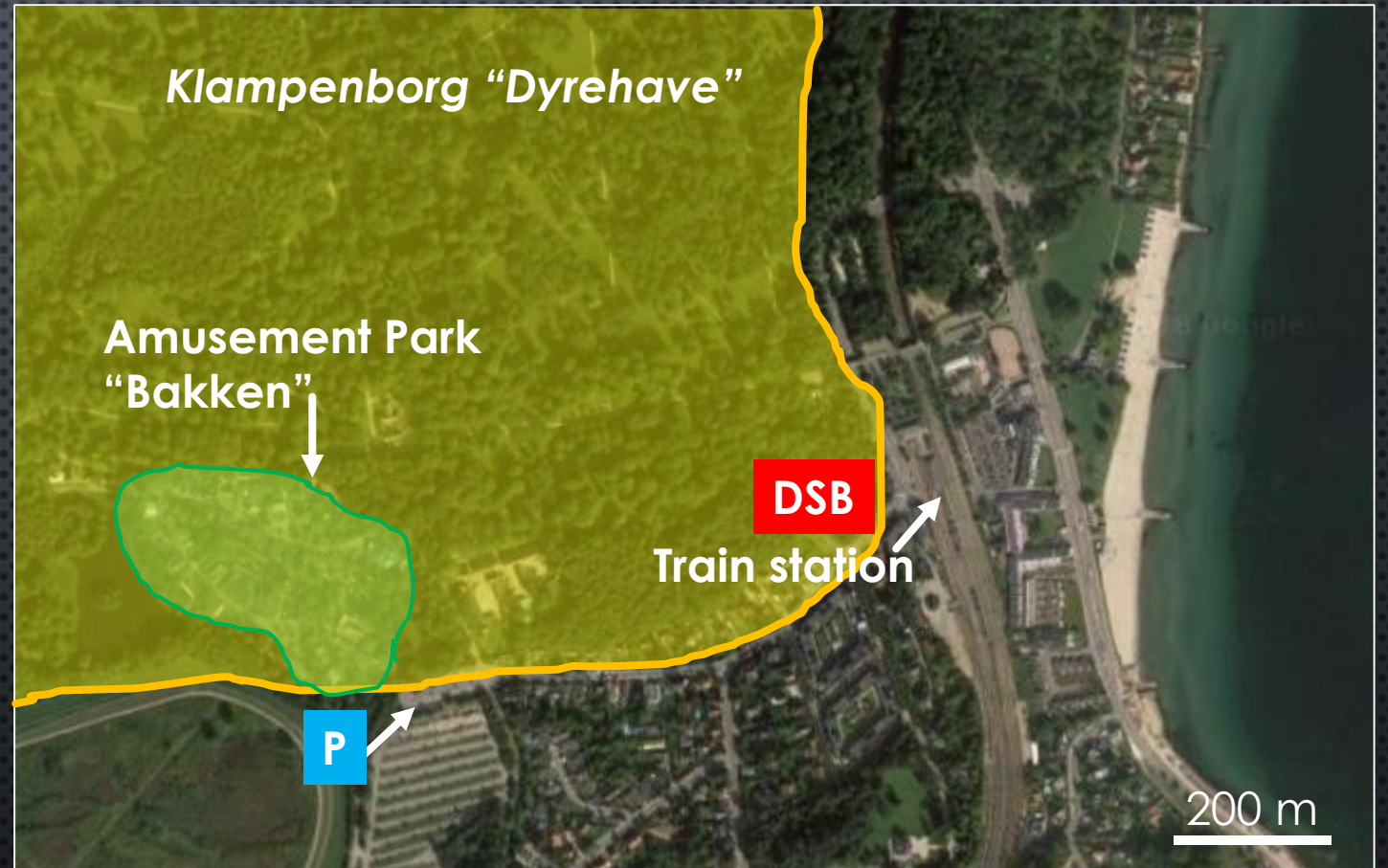


Bus parking at "Bakken"  
in the *Dyrehavsbakken*; 55.77461 N; 12.57840 E



# PRACTICAL INFORMATION

## MAP OF "JÆRGERSBORG DRYHAVE"



Bus parking at "Bakken"  
in the *Dyrehavsbakken*; 55.77461 N; 12.57840 E



# PRACTICAL INFORMATION

## MAP OF "JÆRGERSBORG DRYHAVE"



Train station Klampenborg  
(ticket machine); 55.777428 N; 12.587785 E



# PRACTICAL INFORMATION



Walk from Bakken to Klampenborg Station – 15 minutes

EMIW2018



# TRAINS TO HELSINGØR

- USE THE REGIONAL TRAIN ØRESUNDTÅG TO HELSINGØR
- TRAIN TICKETS HAVE TO BE BOUGHT **BEFORE** ENTERING THE TRAIN
- THERE IS A TICKET MACHINE AT KLAMPENBORG STATION THAT ACCEPTS CREDITCARD. NONETHELESS, IT IS RECOMMENDED TO TAKE CASH WITH YOU

## Departures of trains from Klampenborg station to Helsingør station:

- Until 19:37 all 20 minutes – with one exchange at the station Kokkedal (travel time: 39 min)
  - From 19:57 - 0:57 (next day) all 20 minutes – direct train (travel time: 34 min)  
(Ticket price: 84.- DKK)
- 
- VISIT THE SIDE OF THE DANISH RAILWAY DSB ([www.dsb.dk/en/](http://www.dsb.dk/en/)) FOR ANY FURTHER INFORMATION ABOUT TRAIN SCHEDULES
  - THE TRAIN STATION OF HELSINGØR IS LOCATED ABOUT 300 M SOUTH OF THE “KULTURVÆRFTET” NEXT TO THE FERRY TERMINAL



# CONSIDERATIONS & RECOMMENDATIONS

- IT IMPORTANT TO BRING YOUR NAME BADGES OF THE CONFERENCE WITH YOU. THEY ARE USED TO IDENTIFY YOU AS EXCURSION MEMBER AT THE DOME CHURCH IN ROSKILDE
- IN CASE OF POOR WEATHER AND FORECASTED RAIN, PLEASE TAKE WITH YOU RAIN CLOTHES RESP. UMBRELLAS. THERE ARE A NUMBER OF WALKS OUTSIDE AND ALSO THE LUNCH BREAK WILL BE OUTDOOR.
- YOU MAY EVALUATE TO TAKE WITH YOU SOME DANISH CROWNS IN CASH. YOU MAY NEED IT FOR THE AMUSEMENT PARK "BAKKEN" AND FOR USING THE PUBLIC TRANSPORT.
- ONCE HAVING CHOSEN YOUR BUS (WHICH IS NUMBERED), YOU SHOULD **NOT** CHANGE IT DURING EXCURSION – OTHERWISE IT MIGHT HAPPEN THAT A PERSON GETS LOST AND NOBODY RECOGNIZES IT
- IN CASE THAT YOU GET LOST OR HAVE ANY KIND OF EMERGENCY PLEASE CONTACT ONE OF THESE PERSONS:

**BJÖRN HEINCKE - TEL.: +45 91333767**

**GERHARD SCHWARZ: - TEL.: +46 70 683 98 06**

**THORKILD MAACK RASMUSSEN - TEL.: +46 70 532 07 91**